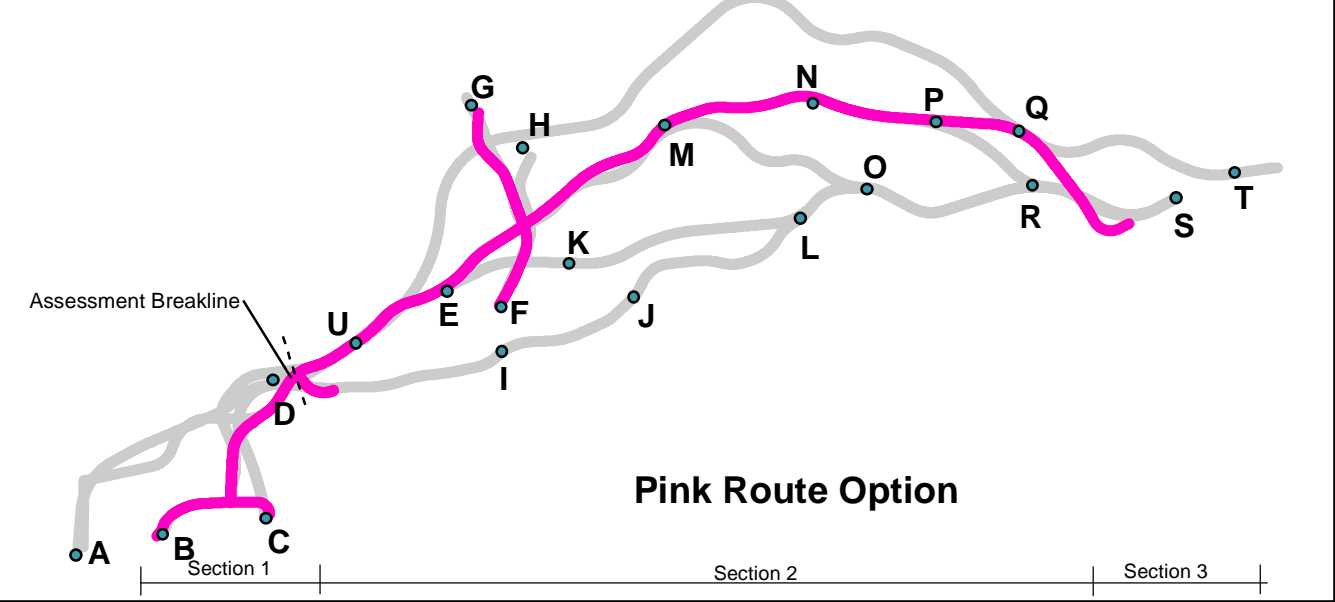
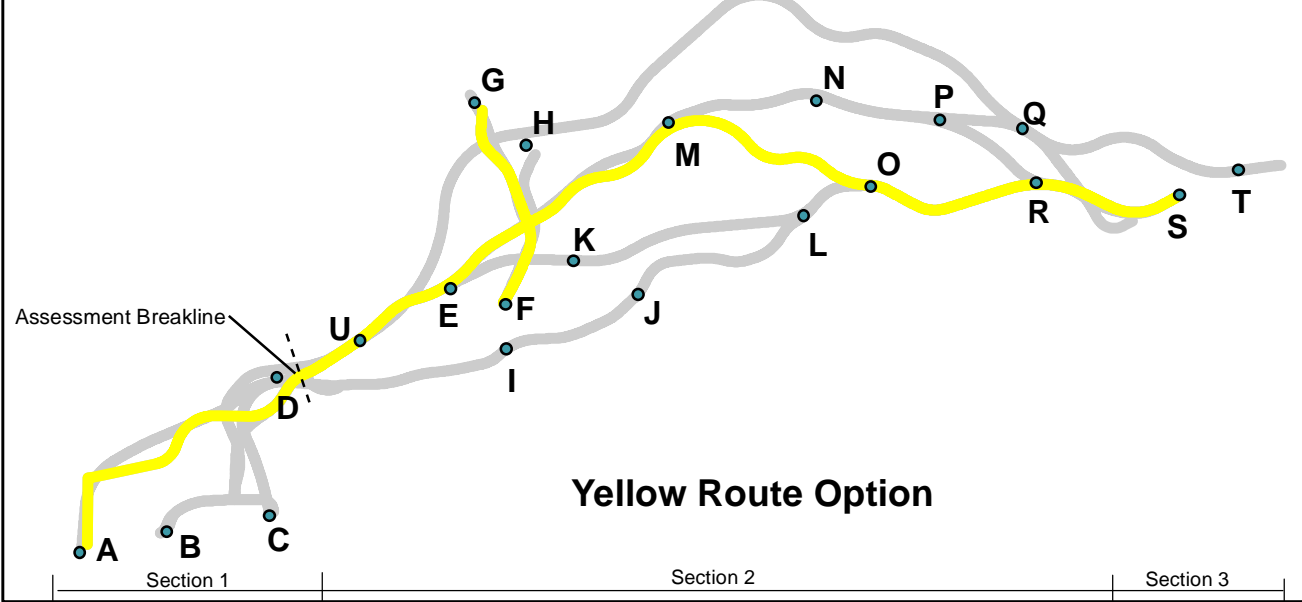
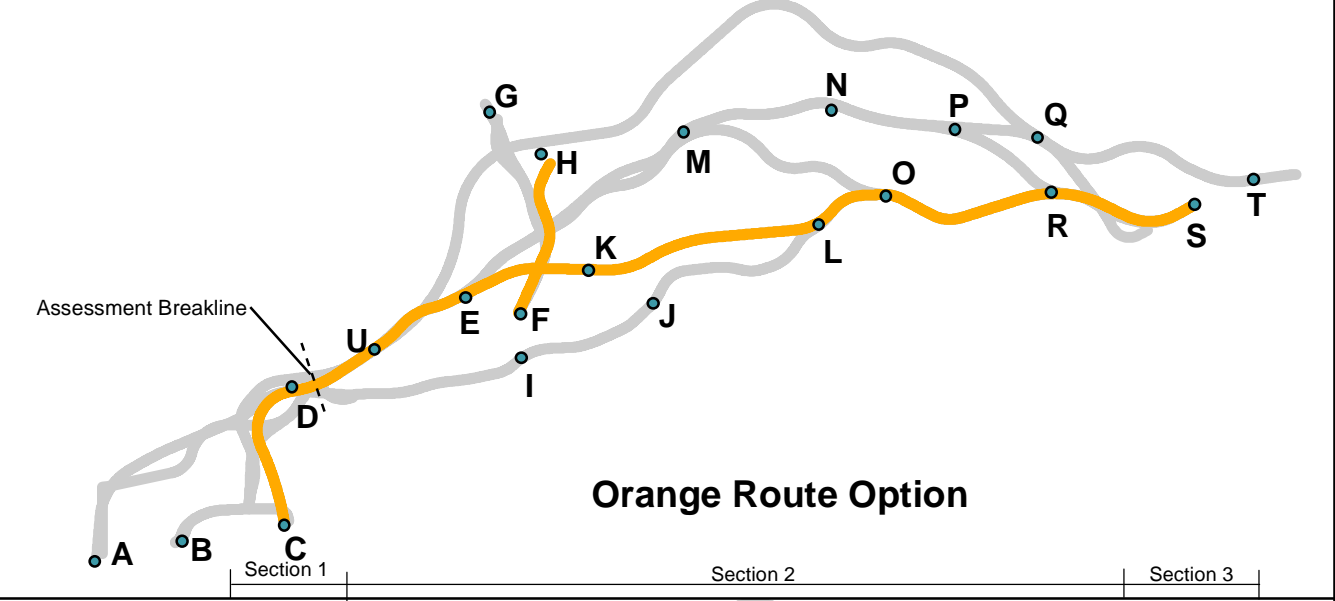
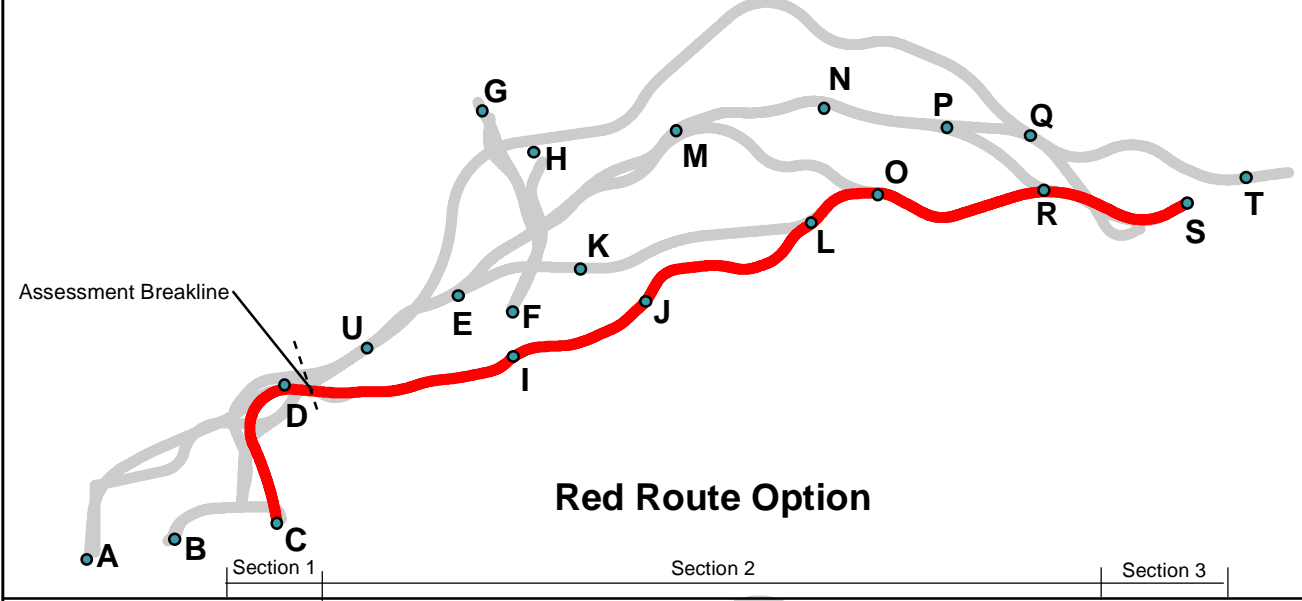
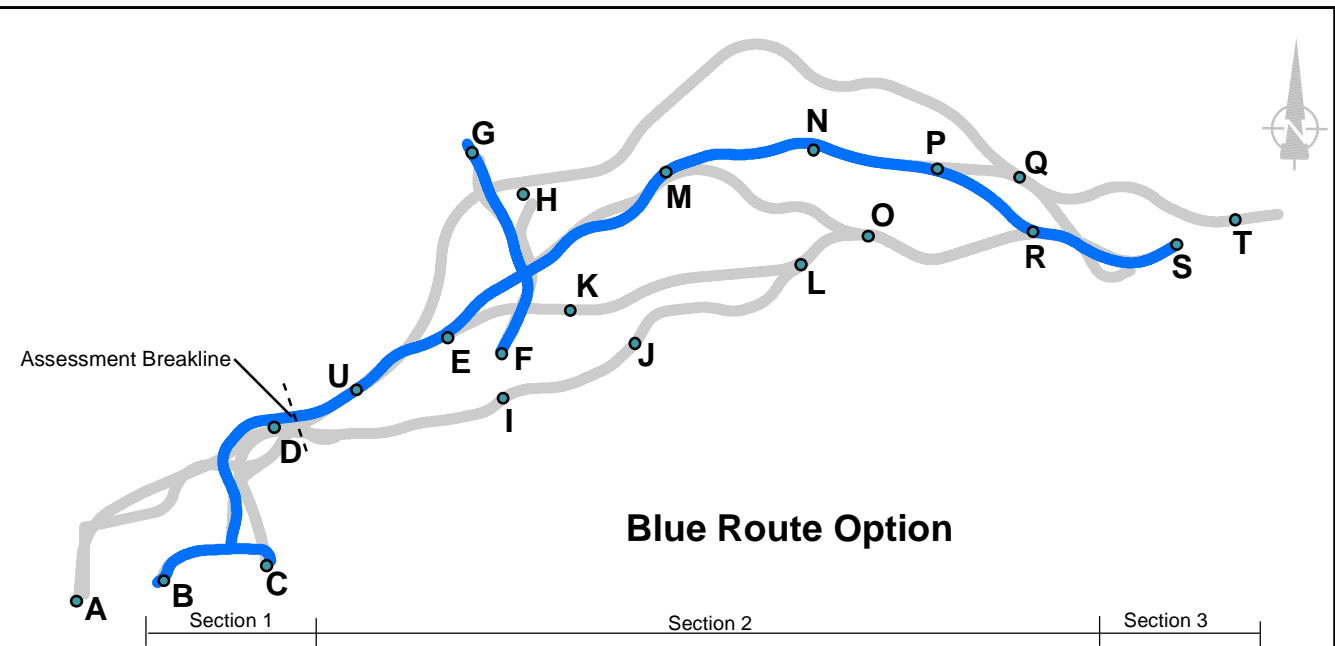
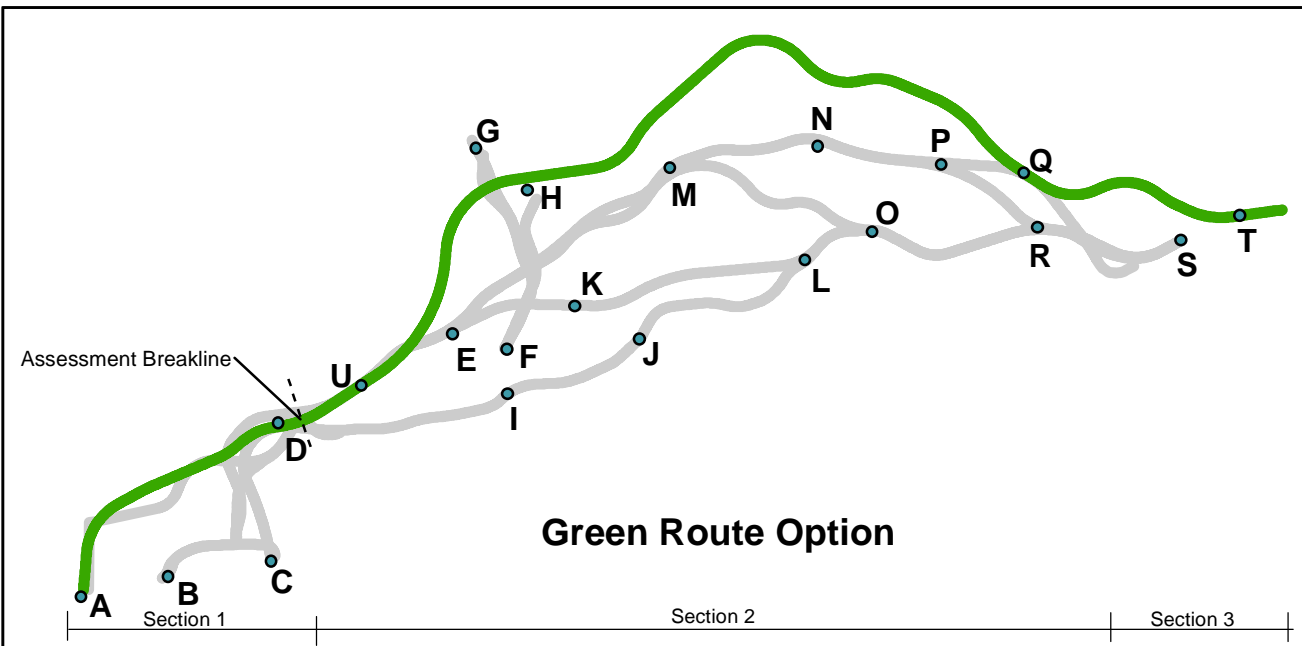


ROUTE SELECTION



© Ordnance Survey Ireland. All rights reserved. Licence number 2010/15CCMA/Galway County Council. Unauthorised reproduction infringes Ordnance Survey Ireland and Government of Ireland copyright.

© Suirbhéireacht Ordánais Éireann. Gach ceart ar chosaint. Uimhir chadúnais 2010/15CCMA/Comhairle Contae na Gaillimhe. Sáraíonn atáirgeadh neamhúdaraithe cóipeacht Shuirbhéireacht Ordánais Éireann agus Rialtas na hÉireann.

Disclaimer Note:
The options shown are draft only and subject to change. More detailed assessments, on-going studies and the information received from the public may result in changes to these options

Nóta Séanta:
Tá na bealaí atá léirithe ina bhfoirm dréacht, d'fhéadfaí athraithe teacht orthu. Is mar thoradh ar mheasúnaithe níos mionchruinne, ar staidéar leanúnach agus ar eolas ón bpobal go ndéanfar athruithe go dtí na bealaí seo.



Consultant
ARUP

Job Title
N6 Galway City Transport Project

Scale: **N/A**

Date: **August 2015**

I1	28/08/2015	EK	MH	EMC
Issue	Date	By	Chkd	Appd

Drawing Title
Stage 2 Route Options - Schematic

Route Status
Route Selection

Job No: **233985-00** | Drawing No: **Figure 7.1.2** | Issue: **I1**